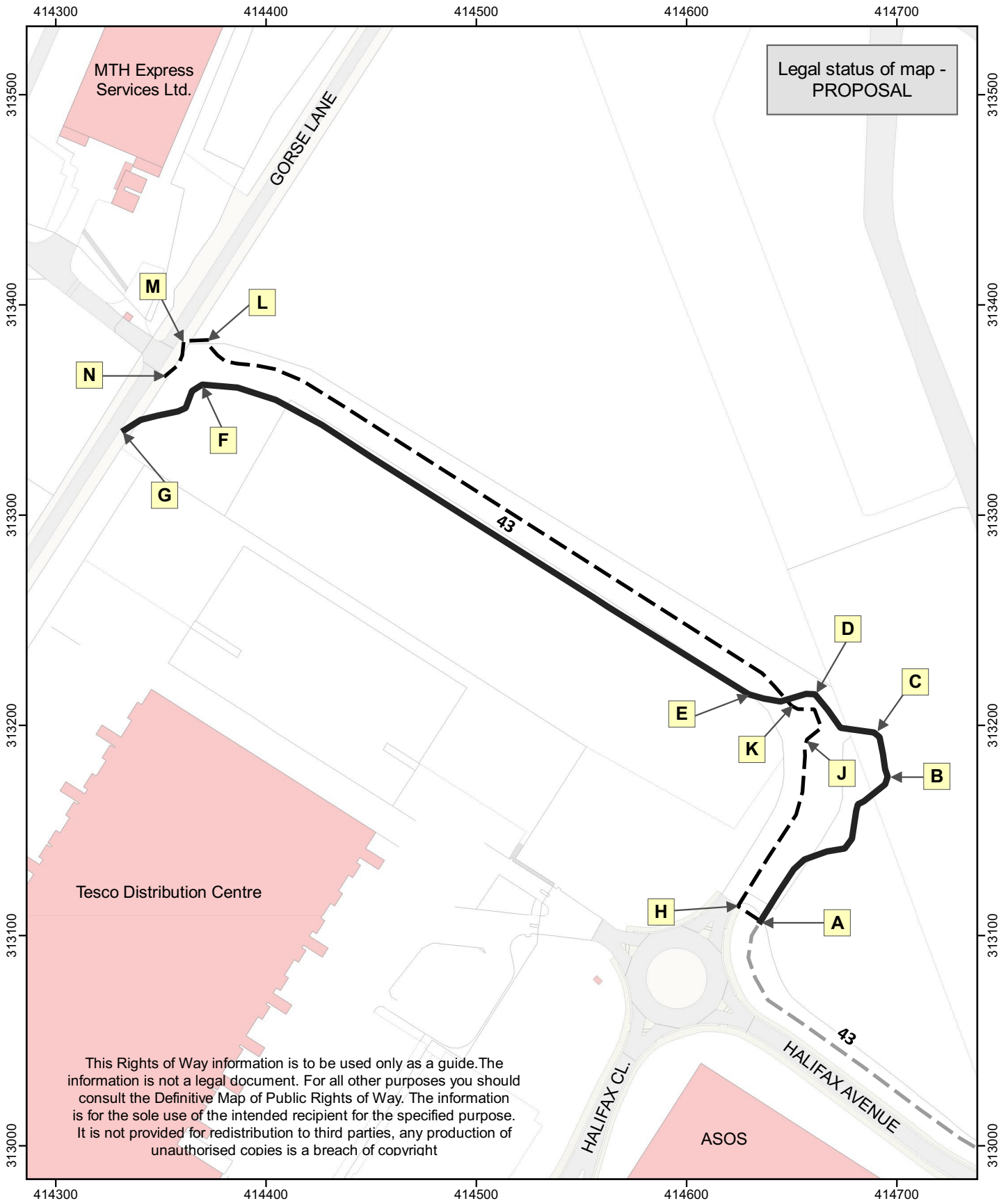






Town and Country Planning Act 1990, Section 257
 PROPOSED diversion of Public Footpath No. 43
 (part) Fradley and Streethay Parish



This Rights of Way information is to be used only as a guide. The information is not a legal document. For all other purposes you should consult the Definitive Map of Public Rights of Way. The information is for the sole use of the intended recipient for the specified purpose. It is not provided for redistribution to third parties, any production of unauthorised copies is a breach of copyright

Map created at the scale of 1:2500
 (facsimiles may vary)

-  Path to be extinguished (A - B - C - D - E - F - G).
-  Path to be created (A - H - J - K - L - M - N).
-  Rights of Way Unaffected
-  Footpath

© Crown Copyright and database rights 2023
 Ordnance Survey 100019422. You are not permitted to copy, sub-license, distribute or sell any of this data to third parties in any form. Use of this data is subject to the terms and conditions shown at www.staffordshire.gov.uk/maps. Produced by Staffordshire County Council, 17/02/2023.